



PUBLIC SUMMARY REPORT

TRACEABILITY TO PLANTATION ASSESSMENT

Name of Parent Company: IJM Edible Oils Sdn. Bhd.

Name of Palm Oil Mill: KLK Agri Oils Sdn Bhd (Desa Talisai Palm Oil Mill)

Mill MPOB License No.: 579635004000

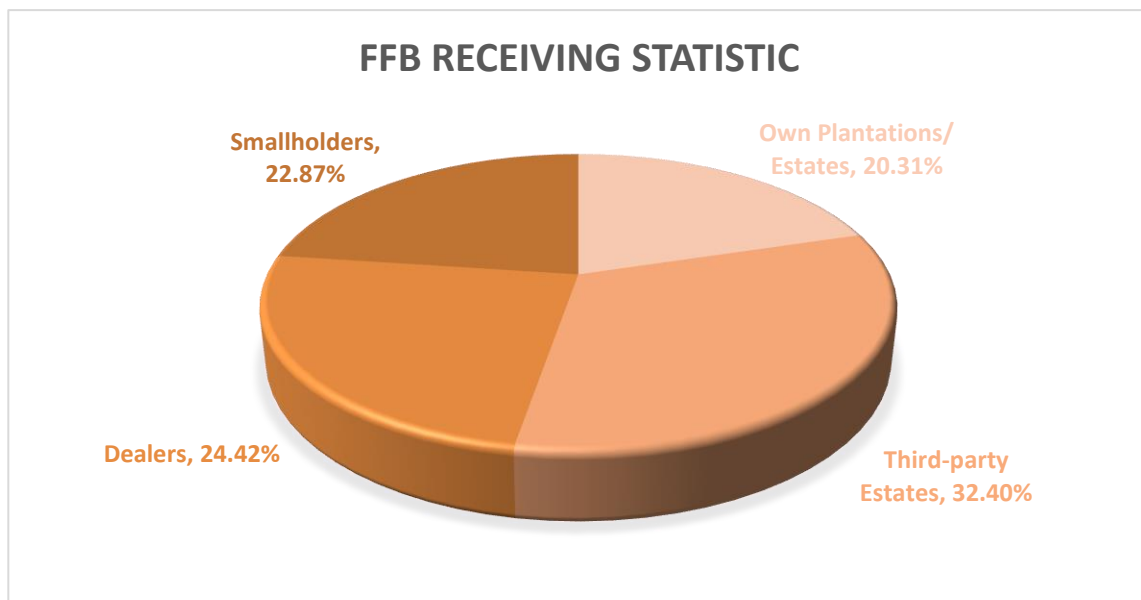
Mill Address: Desa Talisai Palm Oil Mill, Mile 54 Jalan Sandakan-Telupid

GPS Coordinate of Palm Oil Mill: 5.422396, 117.32154

Supplied Mewah's Refineries: Mewah Datu Sdn Bhd (Lahad Datu)

Assessment Date: 12th December 2022 (Monday)

A. Fresh Fruit Bunch (FFB) Traceability:


















FFB Sources	TTP Score	Overall TTP Score %
Own Plantations/ Estates	100%	100%
3 rd Party Plantations/ Estates	100%	
Dealers	100%	
Smallholders	100%	





B. Environmental Risk Analysis

Assessment Date: 12st July 2023

1. Environmental risk assessment is carried out within theoretical FFB catchment area (50km radius) in KLK Agri Oils Sdn Bhd (Desa Talisai Palm Oil Mill).
2. The overall environmental risk ranking of KLK Agri Oils Sdn Bhd (Desa Talisai Palm Oil Mill) is summarized as follows.

Summary	Mill Priority (Threat + Value)	Threat (Overall)	Value (Overall)																																												
	Medium	Low	High																																												
Forest change	<table border="1"> <thead> <tr> <th colspan="2">Percentage of Historic Area Lost</th> <th>Loss, all years (ha)</th> <th>TREE COVER EXTENT 2000 (ha)</th> </tr> </thead> <tbody> <tr> <td>Tree Cover Loss</td> <td>25.16%</td> <td></td> <td>178,730</td> </tr> <tr> <td>Primary Forest</td> <td>12.52%</td> <td></td> <td>39,483</td> </tr> <tr> <td>Protected Areas</td> <td>2.14%</td> <td></td> <td>4,179</td> </tr> <tr> <td>Peat</td> <td>20.06%</td> <td></td> <td>655</td> </tr> <tr> <td>Intact Forest Landscape</td> <td>0.22%</td> <td></td> <td>32</td> </tr> </tbody> </table>			Percentage of Historic Area Lost		Loss, all years (ha)	TREE COVER EXTENT 2000 (ha)	Tree Cover Loss	25.16%		178,730	Primary Forest	12.52%		39,483	Protected Areas	2.14%		4,179	Peat	20.06%		655	Intact Forest Landscape	0.22%		32																				
Percentage of Historic Area Lost		Loss, all years (ha)	TREE COVER EXTENT 2000 (ha)																																												
Tree Cover Loss	25.16%		178,730																																												
Primary Forest	12.52%		39,483																																												
Protected Areas	2.14%		4,179																																												
Peat	20.06%		655																																												
Intact Forest Landscape	0.22%		32																																												
Commodity Risk	<table border="1"> <thead> <tr> <th rowspan="2"></th> <th colspan="4">Threats</th> <th colspan="3">Values</th> </tr> <tr> <th>Deforestation</th> <th>Peat</th> <th>Protected Areas</th> <th>Fires</th> <th>Forest</th> <th>Peat</th> <th>Protected Areas</th> </tr> </thead> <tbody> <tr> <td>Amount</td> <td>4,518ha</td> <td>1,705ha</td> <td>3,148ha</td> <td>61/yr</td> <td>288,716ha</td> <td>4,423ha</td> <td>198,757ha</td> </tr> <tr> <td>Risk Level</td> <td>Medium</td> <td>Low</td> <td>Medium</td> <td>Low</td> <td>High</td> <td>Low</td> <td>High</td> </tr> </tbody> </table>				Threats				Values			Deforestation	Peat	Protected Areas	Fires	Forest	Peat	Protected Areas	Amount	4,518ha	1,705ha	3,148ha	61/yr	288,716ha	4,423ha	198,757ha	Risk Level	Medium	Low	Medium	Low	High	Low	High													
	Threats				Values																																										
	Deforestation	Peat	Protected Areas	Fires	Forest	Peat	Protected Areas																																								
Amount	4,518ha	1,705ha	3,148ha	61/yr	288,716ha	4,423ha	198,757ha																																								
Risk Level	Medium	Low	Medium	Low	High	Low	High																																								
Mill Priority Threat Value	<table border="1"> <thead> <tr> <th colspan="2">Mill Priority HistoryThreat + Value</th> </tr> <tr> <th>Year</th> <th>Threat + Value</th> </tr> </thead> <tbody> <tr> <td>2001</td> <td>Low</td> </tr> <tr> <td>'02</td> <td>Medium</td> </tr> <tr> <td>'03</td> <td>Medium</td> </tr> <tr> <td>'04</td> <td>Medium</td> </tr> <tr> <td>'05</td> <td>Medium</td> </tr> <tr> <td>'06</td> <td>Medium</td> </tr> <tr> <td>'07</td> <td>Medium</td> </tr> <tr> <td>'08</td> <td>Medium</td> </tr> <tr> <td>'09</td> <td>Medium</td> </tr> <tr> <td>'10</td> <td>Medium</td> </tr> <tr> <td>'11</td> <td>Medium</td> </tr> <tr> <td>'12</td> <td>Medium</td> </tr> <tr> <td>'13</td> <td>Medium</td> </tr> <tr> <td>'14</td> <td>Medium</td> </tr> <tr> <td>'15</td> <td>Medium</td> </tr> <tr> <td>'16</td> <td>Medium</td> </tr> <tr> <td>'17</td> <td>High</td> </tr> <tr> <td>'18</td> <td>Medium</td> </tr> <tr> <td>'19</td> <td>High</td> </tr> <tr> <td>'20</td> <td>Medium</td> </tr> </tbody> </table>			Mill Priority HistoryThreat + Value		Year	Threat + Value	2001	Low	'02	Medium	'03	Medium	'04	Medium	'05	Medium	'06	Medium	'07	Medium	'08	Medium	'09	Medium	'10	Medium	'11	Medium	'12	Medium	'13	Medium	'14	Medium	'15	Medium	'16	Medium	'17	High	'18	Medium	'19	High	'20	Medium
Mill Priority HistoryThreat + Value																																															
Year	Threat + Value																																														
2001	Low																																														
'02	Medium																																														
'03	Medium																																														
'04	Medium																																														
'05	Medium																																														
'06	Medium																																														
'07	Medium																																														
'08	Medium																																														
'09	Medium																																														
'10	Medium																																														
'11	Medium																																														
'12	Medium																																														
'13	Medium																																														
'14	Medium																																														
'15	Medium																																														
'16	Medium																																														
'17	High																																														
'18	Medium																																														
'19	High																																														
'20	Medium																																														

The following mapping is used as an indicator to indicate the potential environmental risks of the assessed palm oil mill.

Legend	
	Land Cover – Primary Forests 2001
	RSPO oil palm concession
	Protected areas (2018) -Strict nature resource
	Protected areas (2018) -National Park



C. Social Impact Assessment

1. Social Impact Assessment is carried out as well during the mill assessment.
2. The representatives from the mill were made to understand the important pillars of good social responsibility practices, mandatory compliance of national labour laws & human rights, and the need to improve social engagement with the local community.
3. The findings of the social impact assessment are outlines in the following table:

No.	Social Impact Assessment Criteria	Conclusion
1.	Compliance of National laws & Regulations	Yes
2.	Availability of Labour Policy	Yes
3.	Implementing Measures to Ensure the Elimination of Child and Forced Labor	Yes
4.	Availability of clearly written and understandable worker's contract for foreign guest workers	Yes
5.	Freedom of Association	Yes
6.	No exploitation of human rights of workers and local communities	Yes
7.	Safe & Healthy Working Environment	Yes
8.	Compliance with worker's minimum standard of Housing & Amenities Act 1990	Yes
9.	Availability of Complaint Platform & Grievance Mechanism	Yes
10.	CSR/Community Contribution	Yes
11.	Fair Pricing	Yes

Disclaimers:

The traceability to plantation assessment is carried out through observation, documentation reviews and interview based on Mewah's Sustainable Palm Oil Policy and Mewah's Supplier Assessment Guidelines. The above findings are collected through multiple sampling methodologies during the assessment date. The information contained in this report may contain confidential, proprietary, privileged and/or private information. It is only intended for the users of Mewah Group Sustainability Dashboard.